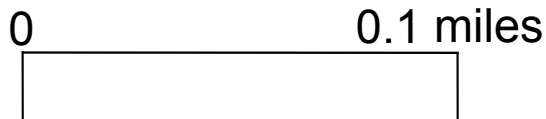




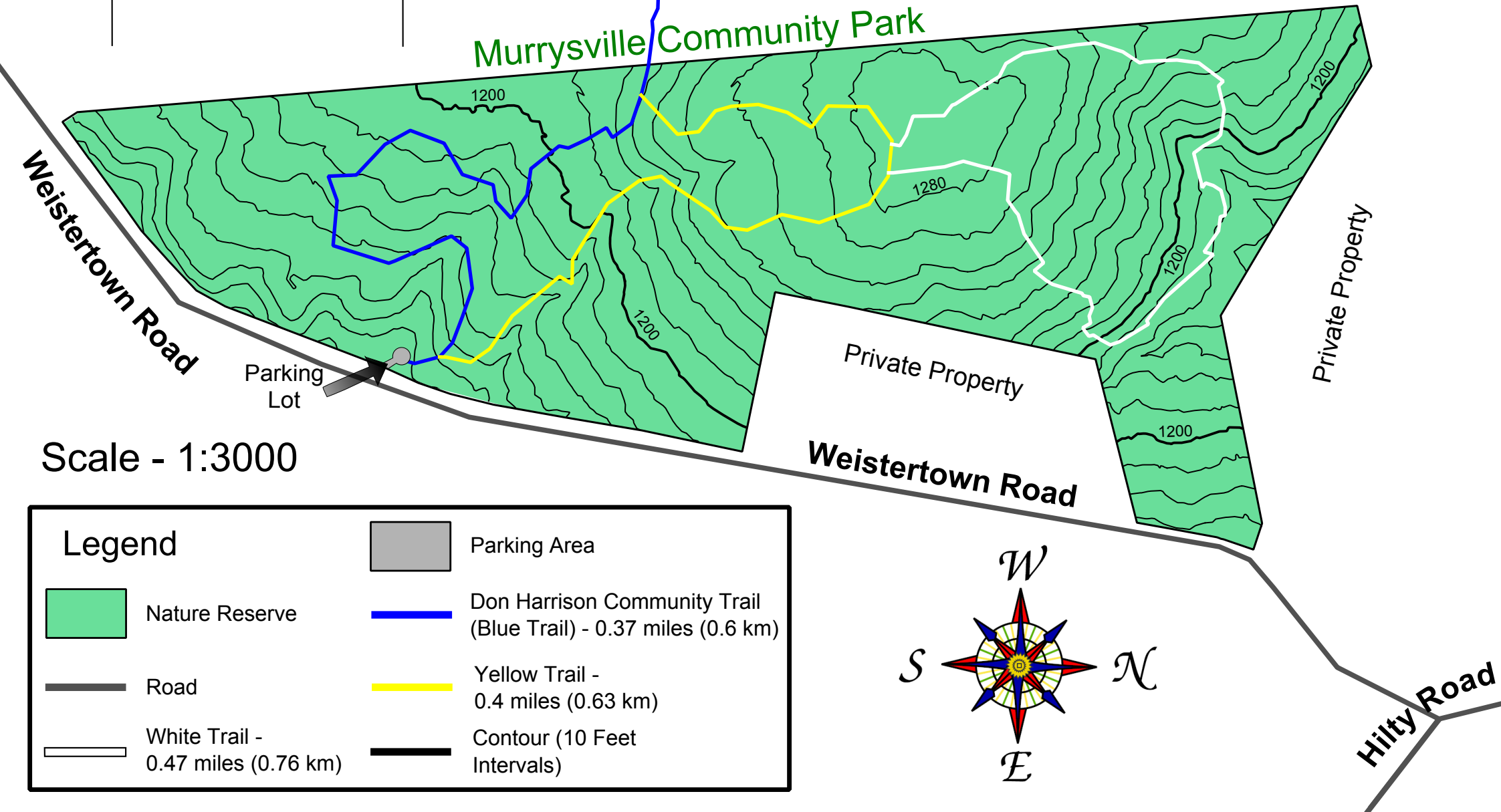
# J.H. Walter Nature Reserve

WESTMORELAND CONSERVANCY








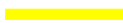

Don Harrison Blue Trail  
Green Corridor to Caywood Reserve  
(Through Murrysville Community Park)

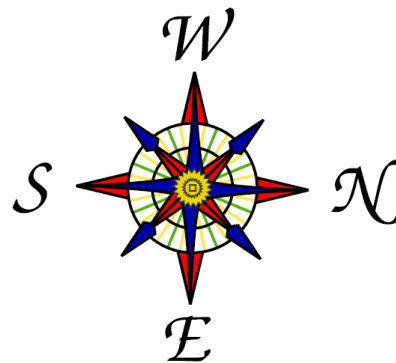
Murrysville Community Park



Scale - 1:3000

**Legend**

 Nature Reserve	 Parking Area
 Road	 Don Harrison Community Trail (Blue Trail) - 0.37 miles (0.6 km)
 White Trail - 0.47 miles (0.76 km)	 Yellow Trail - 0.4 miles (0.63 km)
 Contour (10 Feet Intervals)	



Hilty Road