










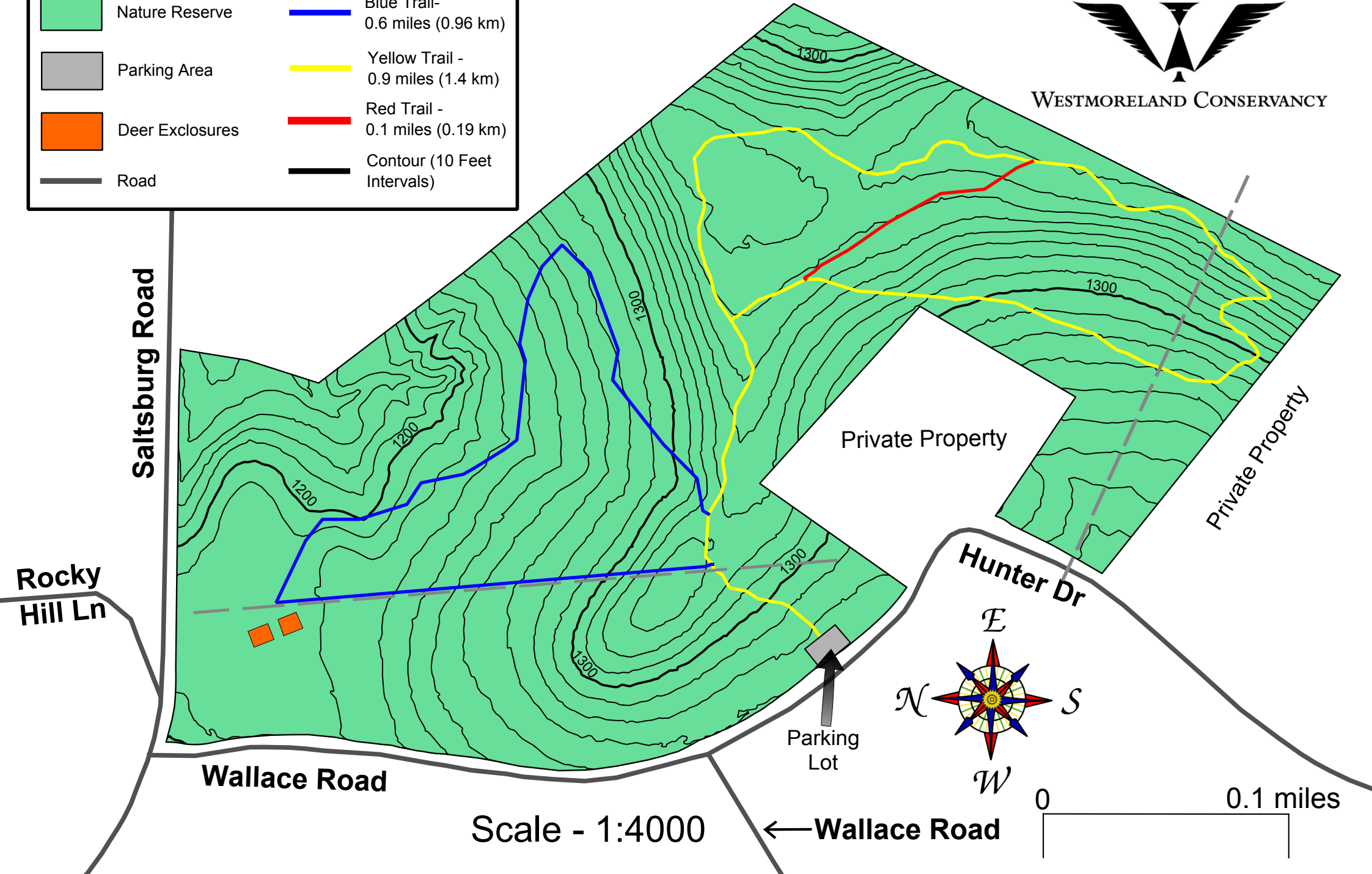
McGinnis Nature Reserve



WESTMORELAND CONSERVANCY

Legend

| | | | |
|--|-----------------|---|--------------------------------------|
|  | Nature Reserve |  | Gas Pipeline |
|  | Parking Area |  | Blue Trail - 0.6 miles (0.96 km) |
|  | Deer Exclosures |  | Yellow Trail - 0.9 miles (1.4 km) |
|  | Road |  | Red Trail - 0.1 miles (0.19 km) |
| | |  | Contour (10 Feet Intervals) |



Scale - 1:4000

← Wallace Road

