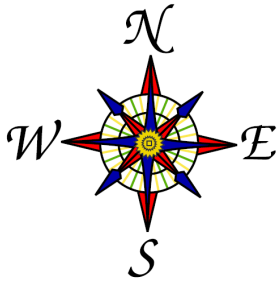
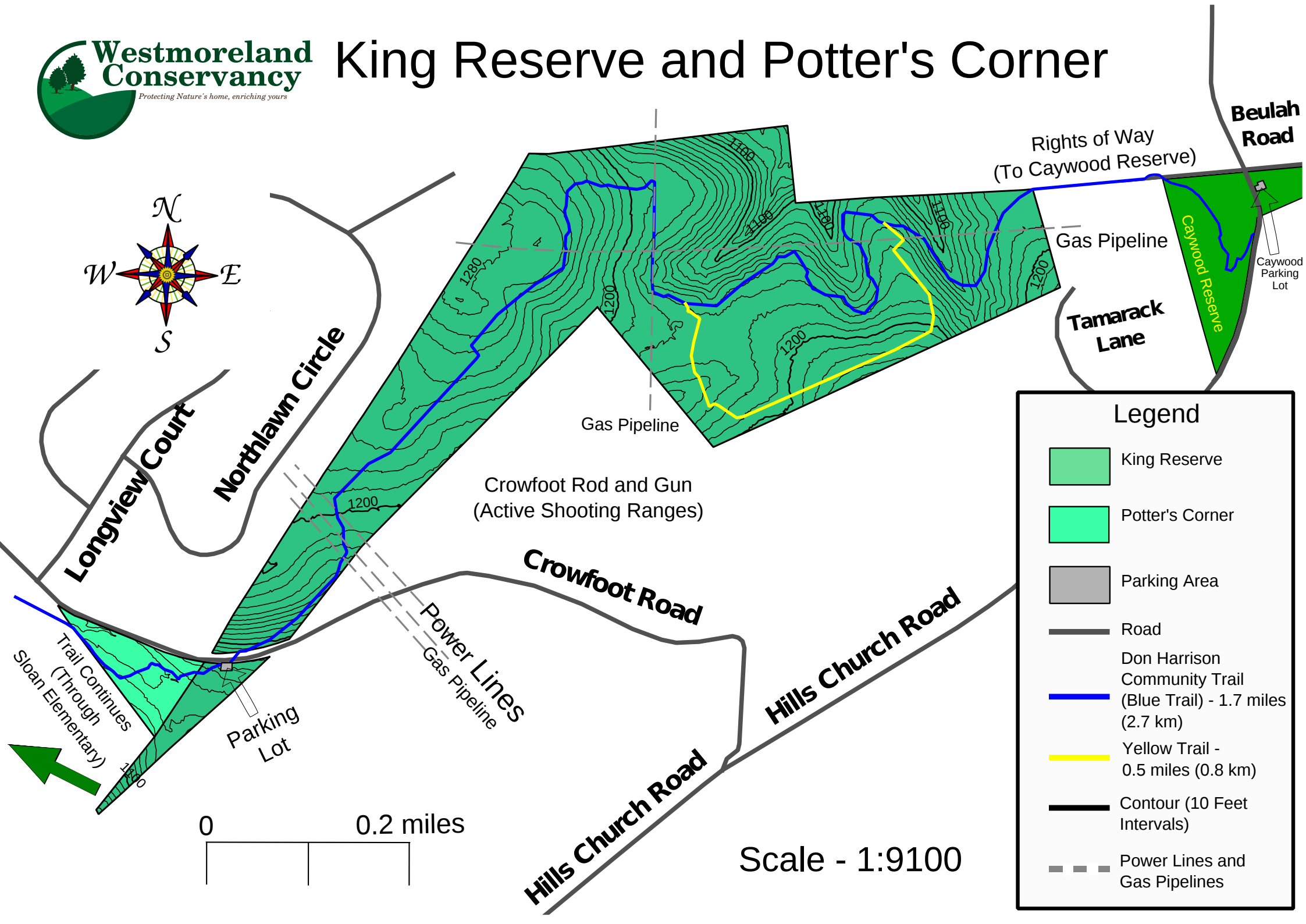




# King Reserve and Potter's Corner



Rights of Way  
(To Caywood Reserve)

Gas Pipeline

Tamarack Lane

Beulah Road

Caywood Reserve

Caywood Parking Lot

Gas Pipeline

Crowfoot Rod and Gun  
(Active Shooting Ranges)

Crowfoot Road

Power Lines  
Gas Pipeline

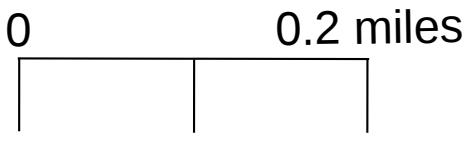
Hills Church Road

Northlawn Circle

Longview Court

Parking Lot

Trail Continues  
(Through Sloan Elementary)



Scale - 1:9100

### Legend

- King Reserve
- Potter's Corner
- Parking Area
- Road
- Don Harrison Community Trail (Blue Trail) - 1.7 miles (2.7 km)
- Yellow Trail - 0.5 miles (0.8 km)
- Contour (10 Feet Intervals)
- Power Lines and Gas Pipelines