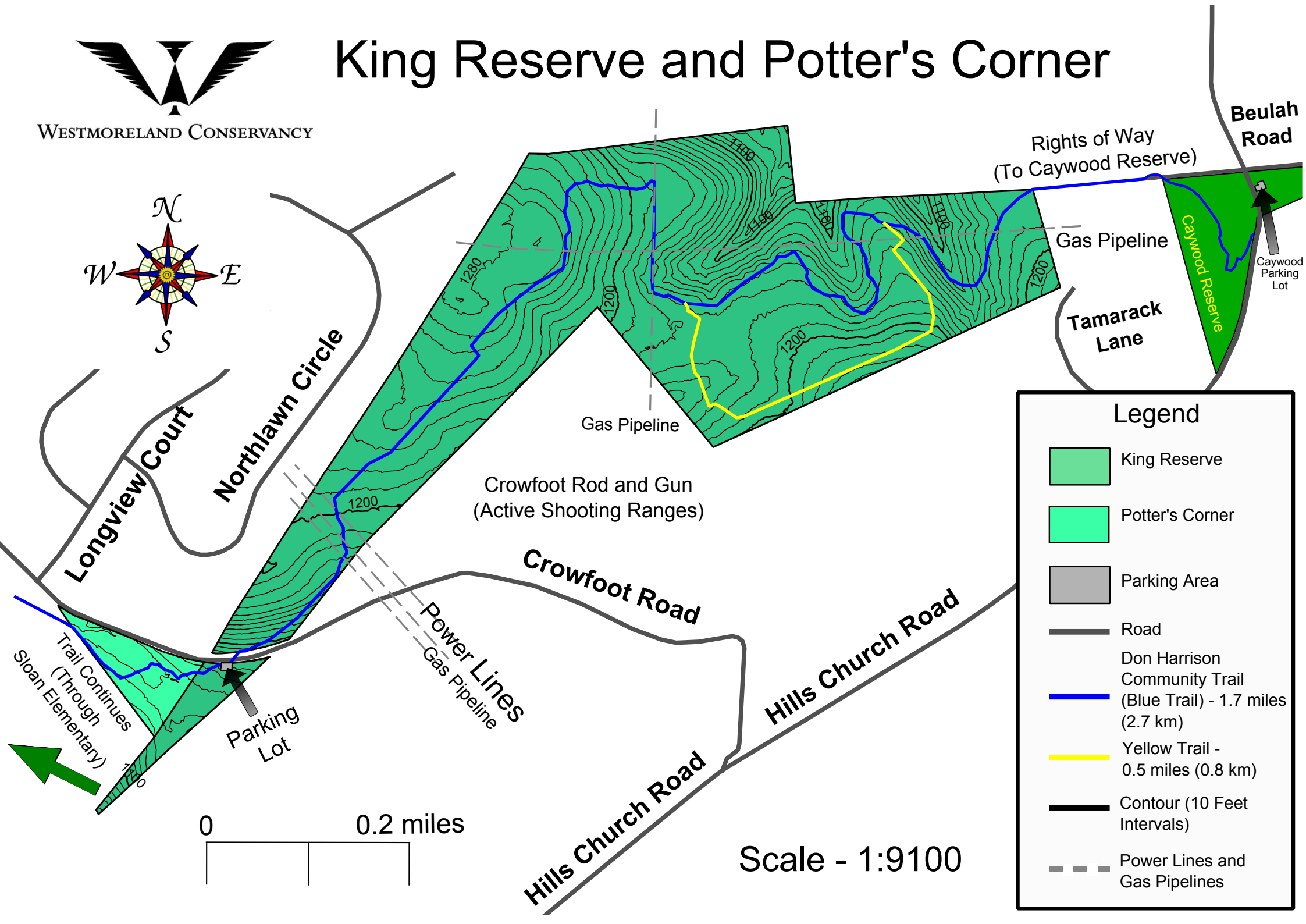













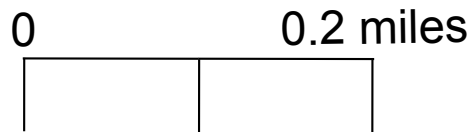
WESTMORELAND CONSERVANCY

King Reserve and Potter's Corner



Legend

-  King Reserve
-  Potter's Corner
-  Parking Area
-  Road
-  Don Harrison Community Trail (Blue Trail) - 1.7 miles (2.7 km)
-  Yellow Trail - 0.5 miles (0.8 km)
-  Contour (10 Feet Intervals)
-  Power Lines and Gas Pipelines



Scale - 1:9100